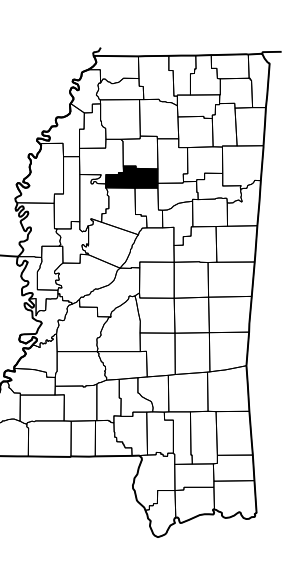
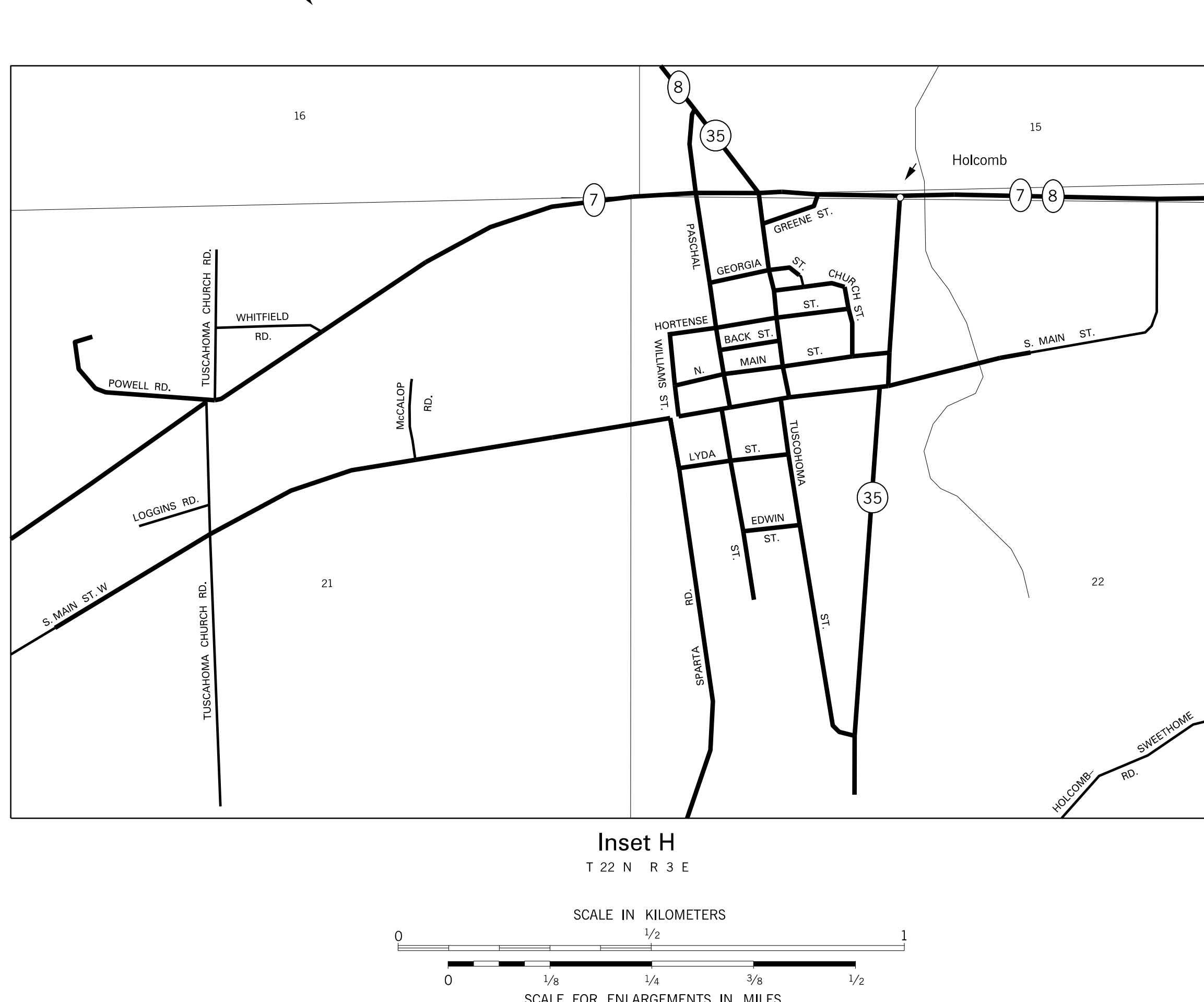
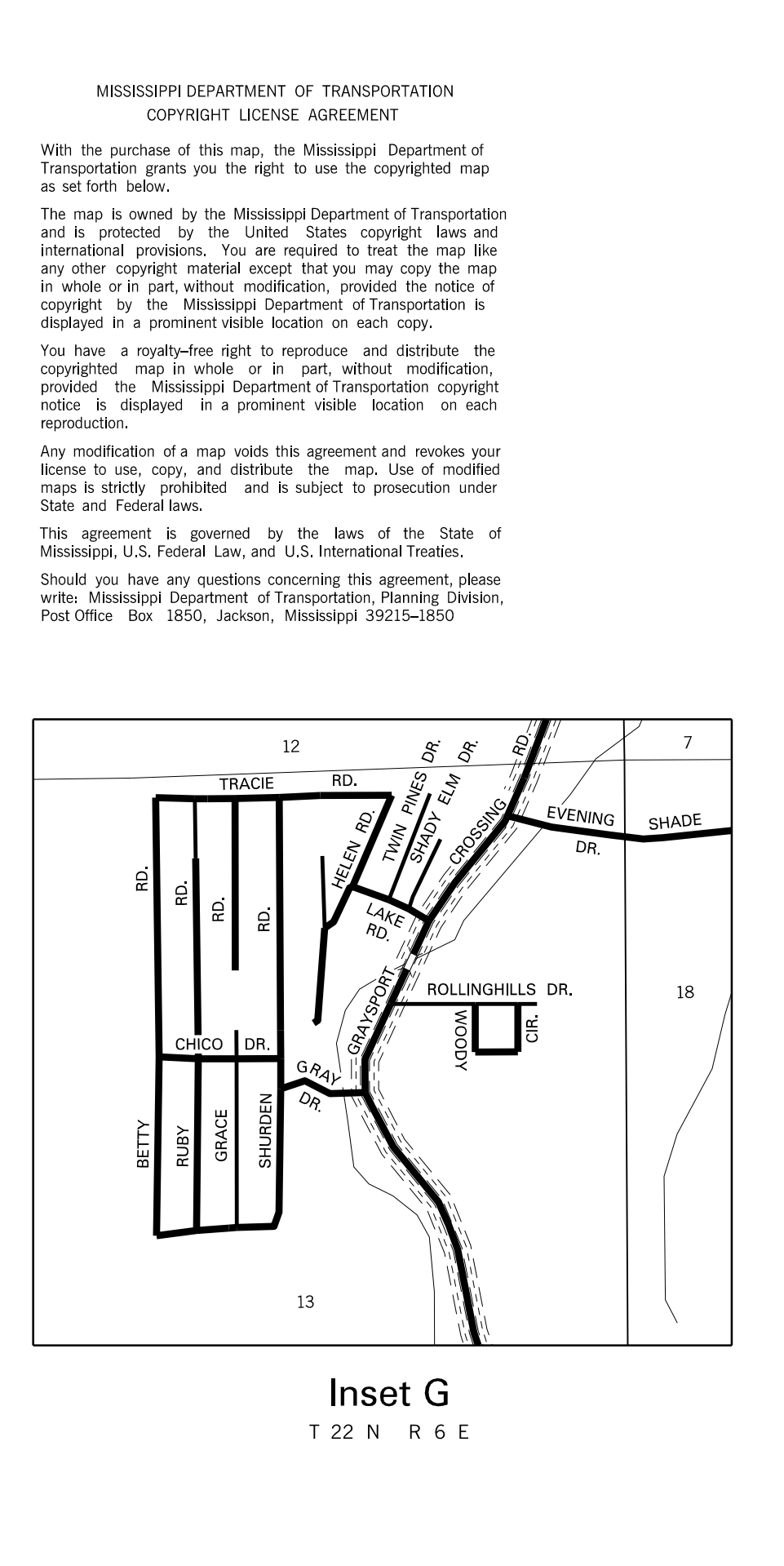
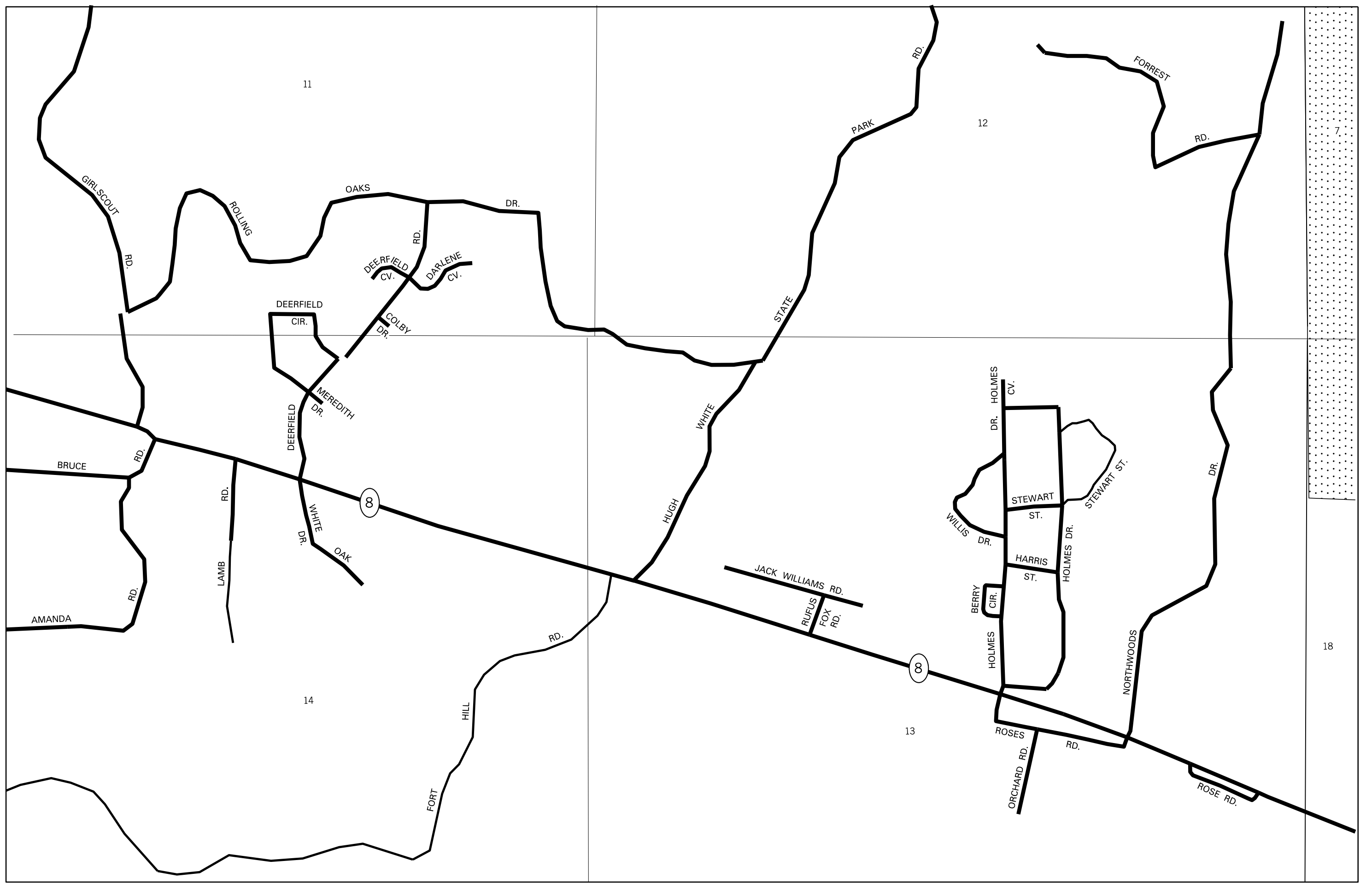
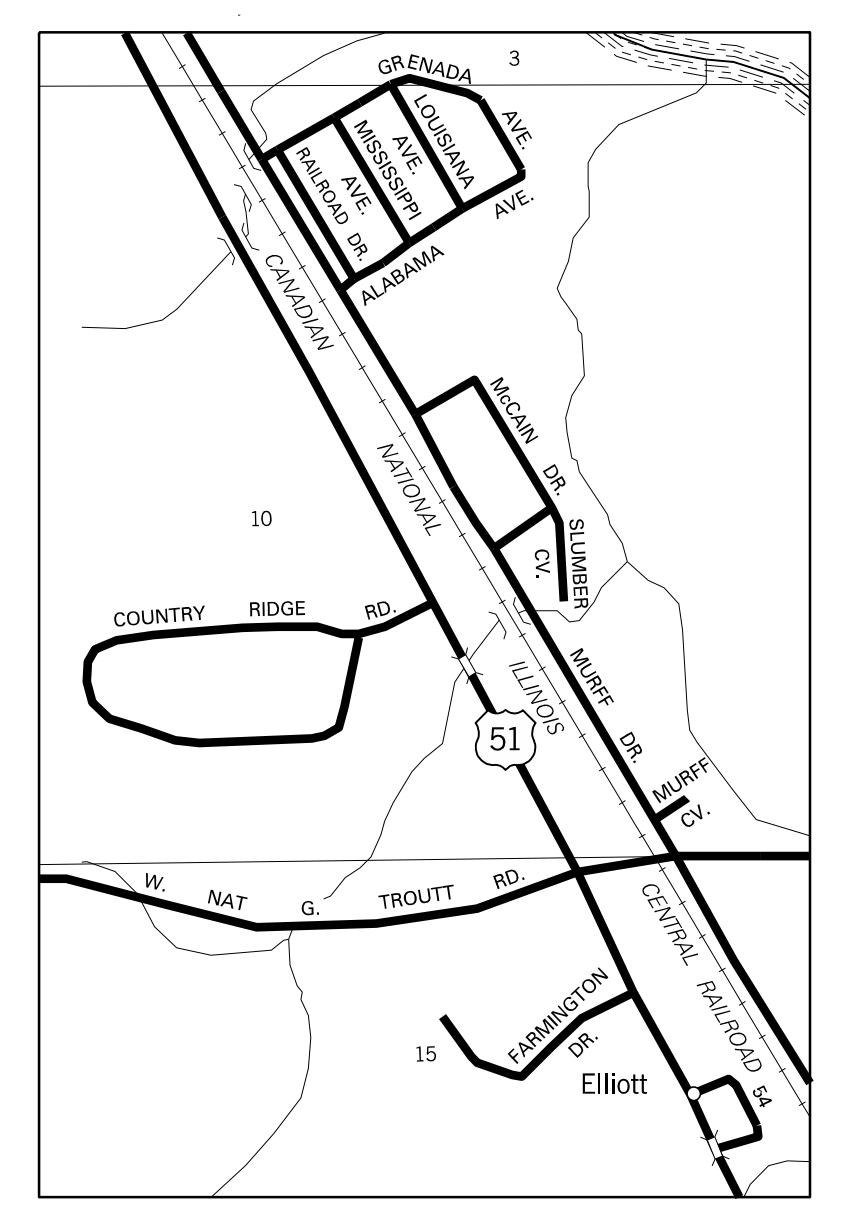


LEGEND

- ROADS AND ROADWAY FEATURES
 - UNIMPROVED ROAD
 - GRAVEL
 - PAVED ROAD
 - UNDIVIDED HIGHWAY
 - DIVIDED HIGHWAY
 - INTERSTATE SYSTEM
 - CITY STREETS
- HIGHWAY BRIDGES
 - BRIDGE FEET AND OVER
 - FERRY (FERRY OR TOLLI)
 - HIGHWAY GRADE SEPARATION
 - HIGHWAY INTERCHANGE
- ROAD SYSTEM DESIGNATION
 - INTERSTATE NUMBERED
 - U.S. NUMBERED
 - STATE NUMBERED
- RAILROADS
 - RAILROAD STATION
 - RAILROAD ABOVE
 - RAILROAD BELOW
 - UNINCORPORATED DELIMITED AREAS
- AIRPORTS
 - MILITARY AIRPORT
 - AIRPORT LIMITED FACILITIES
 - LANDING AREA OR STRIP
 - INCLUDING PRIVATE AIR FIELDS
 - AIRPORT COMPLETE FACILITIES
 - AIRPORT LIGHT BEACON
- BOUNDARIES
 - STATE BOUNDARY
 - COUNTY BOUNDARY
 - BEAT LINE
 - CONGRESSIONAL TOWNSHIP
 - SECTION LINE
 - NATIONAL OR STATE FOREST
 - RESERVATION PARKS ETC.
 - URBAN AREA CONTRACT
 - INCORPORATED PLACES
 - UNINCORPORATED DELIMITED AREAS
- NAVIGATION
 - DOCK PIER OR LANDING
 - LEVEL OR DUNE WITH ROAD
 - LEVEL OR DUNE WITH ROAD
- CITY AND VILLAGE CENTERS
 - COUNTY SEAT
 - OTHER CITIES AND VILLAGES
- MISCELLANEOUS
 - TRIANGULATION STATION
 - BENCH MARK WITH ELEVATION
 - DISCREPANCY
 - OBSCURATION OR LOOKOUT TOWER
 - HIGHWAY GARAGE
 - POST OFFICE
 - POWER PLANT
 - WEIGHT STATION
 - HOSPITAL
 - SEWAGE DISPOSAL PLANT
 - COMMUNITY CENTER OR TOWNHALL
 - NATIONAL PARK GARAGE
 - FIRE STATION
 - PUBLIC LIBRARY
 - SANITARY LAND FILL
 - CORRECTIONAL INSTITUTION
 - POLICE STATION
 - REST AREA
- PUBLIC SERVICE FACILITIES
 - OBSCURATION OR LOOKOUT TOWER
 - HIGHWAY GARAGE
 - POST OFFICE
 - POWER PLANT
 - WEIGHT STATION
 - HOSPITAL
 - SEWAGE DISPOSAL PLANT
 - COMMUNITY CENTER OR TOWNHALL
 - NATIONAL PARK GARAGE
 - FIRE STATION
 - PUBLIC LIBRARY
 - SANITARY LAND FILL
 - CORRECTIONAL INSTITUTION
 - POLICE STATION
 - REST AREA
- CONSERVATION AND RECREATION
 - MOTEL OR HOTEL
 - CAMP OR LODGE
 - HISTORIC OR SCENIC SITE
 - FAIR GROUNDS OR RACE COURSE
 - SMALL PARK
 - GOLF COURSE OR COUNTRY CLUB
- INDUSTRIAL
 - FACTORY OR INDUSTRY
 - SEASONAL INDUSTRY
- CHURCHES AND CEMETERIES
 - CHURCH
 - CHURCH WITH CEMETERY ADJACENT
- EDUCATION
 - SCHOOL
- MISCELLANEOUS STRUCTURES
 - ARMORY
 - FORT ARMY CAMP
- DRAINAGE AND NATURAL FEATURES
 - NARROW STREAM
 - DRAINAGE DITCH
 - LAKES AND RESERVOIRS
 - OVERFLOW LAND
 - MARSH OR SWAMP LAND



GENERAL HIGHWAY MAP

GRENADA COUNTY

MISSISSIPPI

© 2013

MISSISSIPPI DEPARTMENT OF TRANSPORTATION
PLANNING DIVISION
IN COOPERATION WITH THE
U.S. DEPARTMENT OF TRANSPORTATION
FEDERAL HIGHWAY ADMINISTRATION
TRANSVERSE MERCATOR PROJECTION,
STATE PLANE COORDINATE SYSTEM 1983

DATA SOURCES

- 2010 ASCS AERIAL PHOTOS
- 1987 USGS DLG
- 2001 MDOT FIELD INVENTORY
- 2010 POPULATION 21,906
- 2013 BEAT LINES

